

Supplement 3

This file contains maps showing the updated boundaries of marine turtle regional management units (RMUs) compared to the previous (Wallace et al. 2010, PLOS ONE 5:e15465) RMUs. This file also contains the updated global distribution maps for all species except *Natator depressus*.

Figure S1A–F. Old (hatched lines) and new (filled color) marine turtle regional management units (RMUs). Figures allow comparisons between previous and updated RMUs to identify changes made during the update process described in the manuscript.

Figure S2. Global distributions of marine turtles.

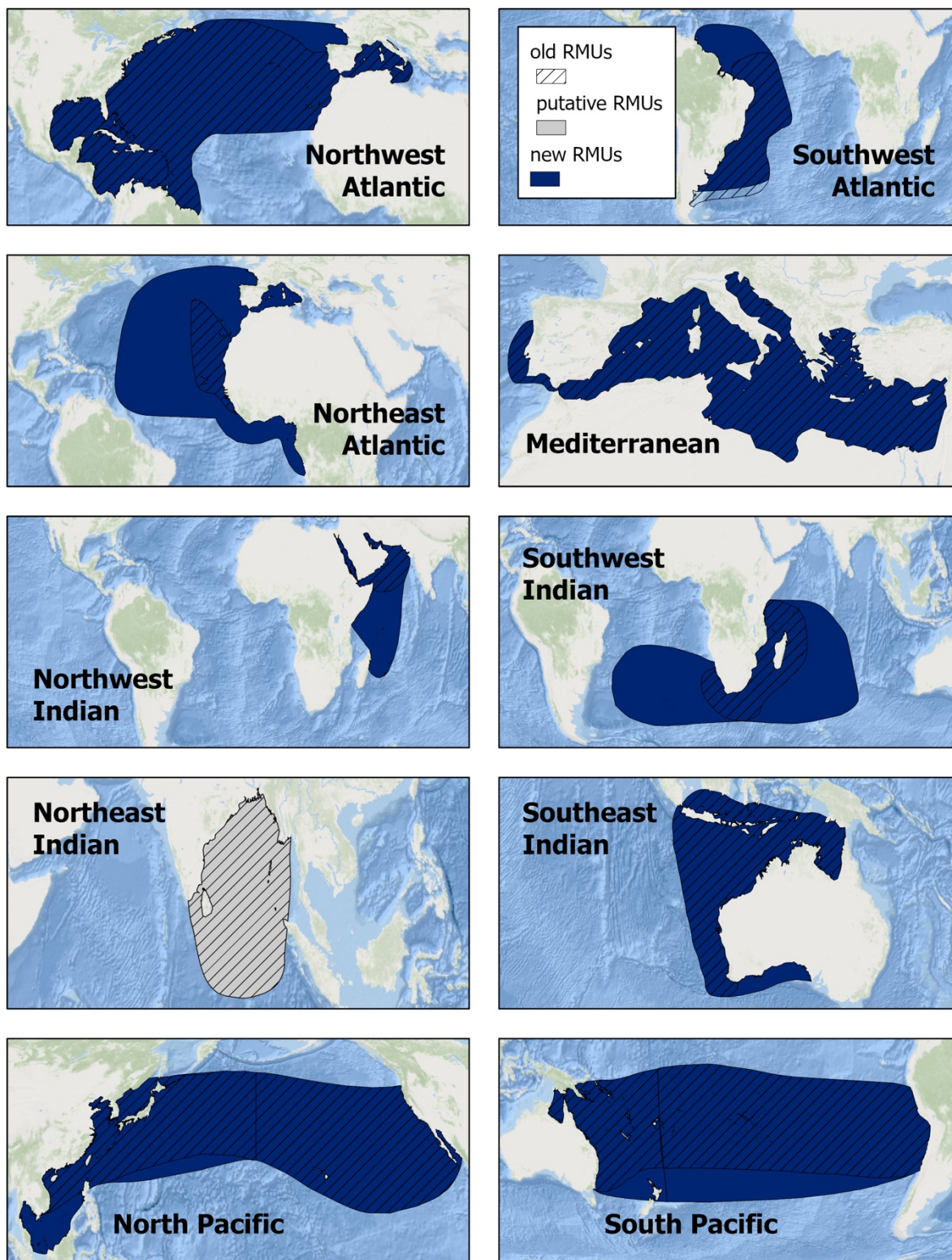


Figure S1A: Loggerhead RMUs

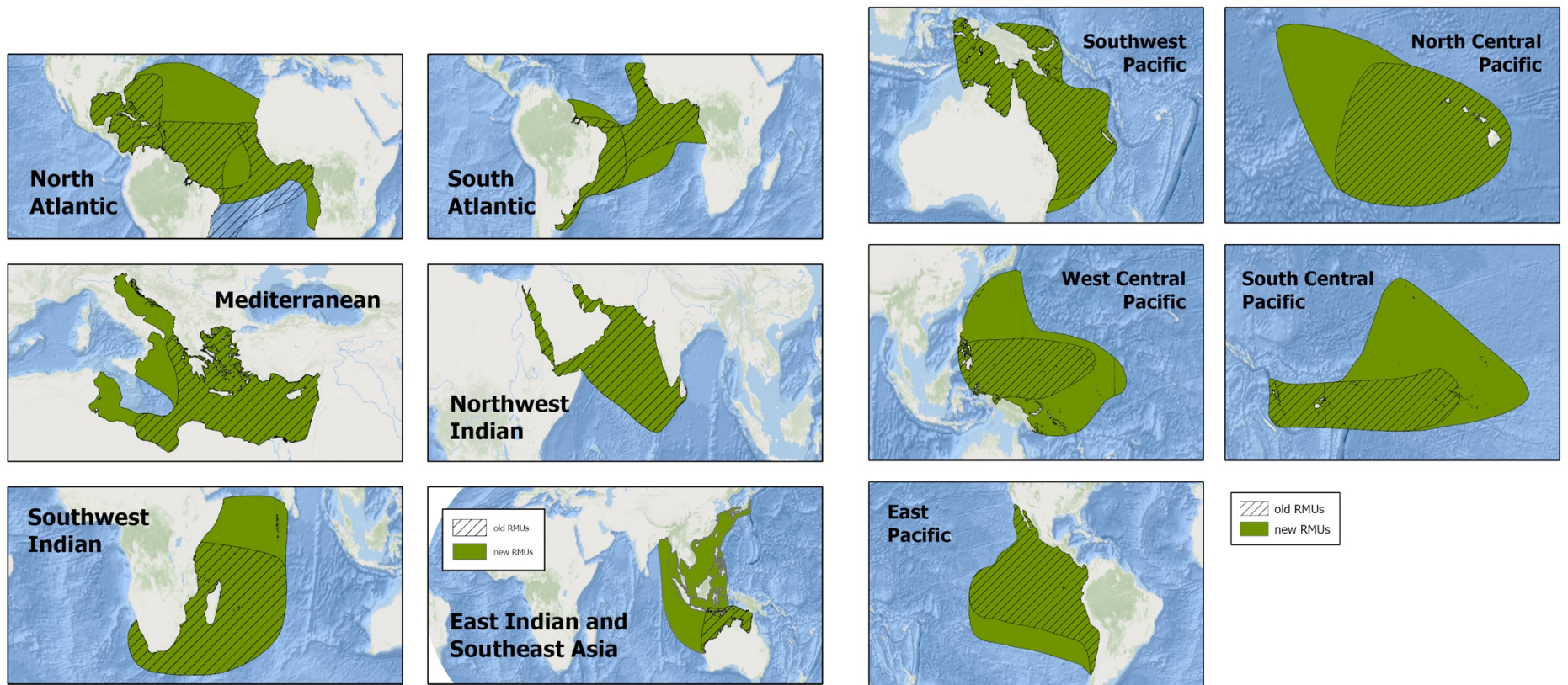


Figure S1B: Green turtle RMUs

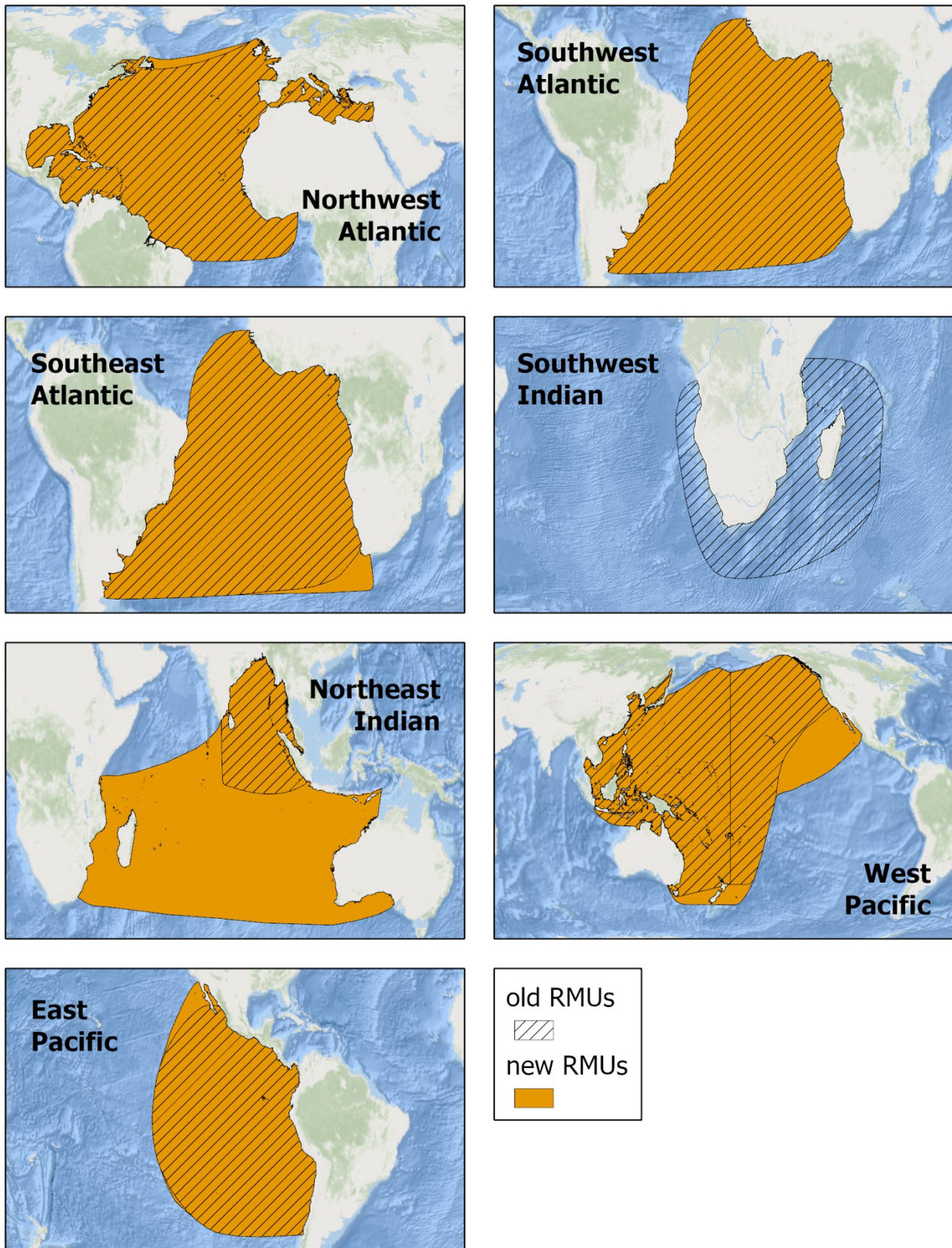


Figure S1C. Leatherback turtle RMUs.

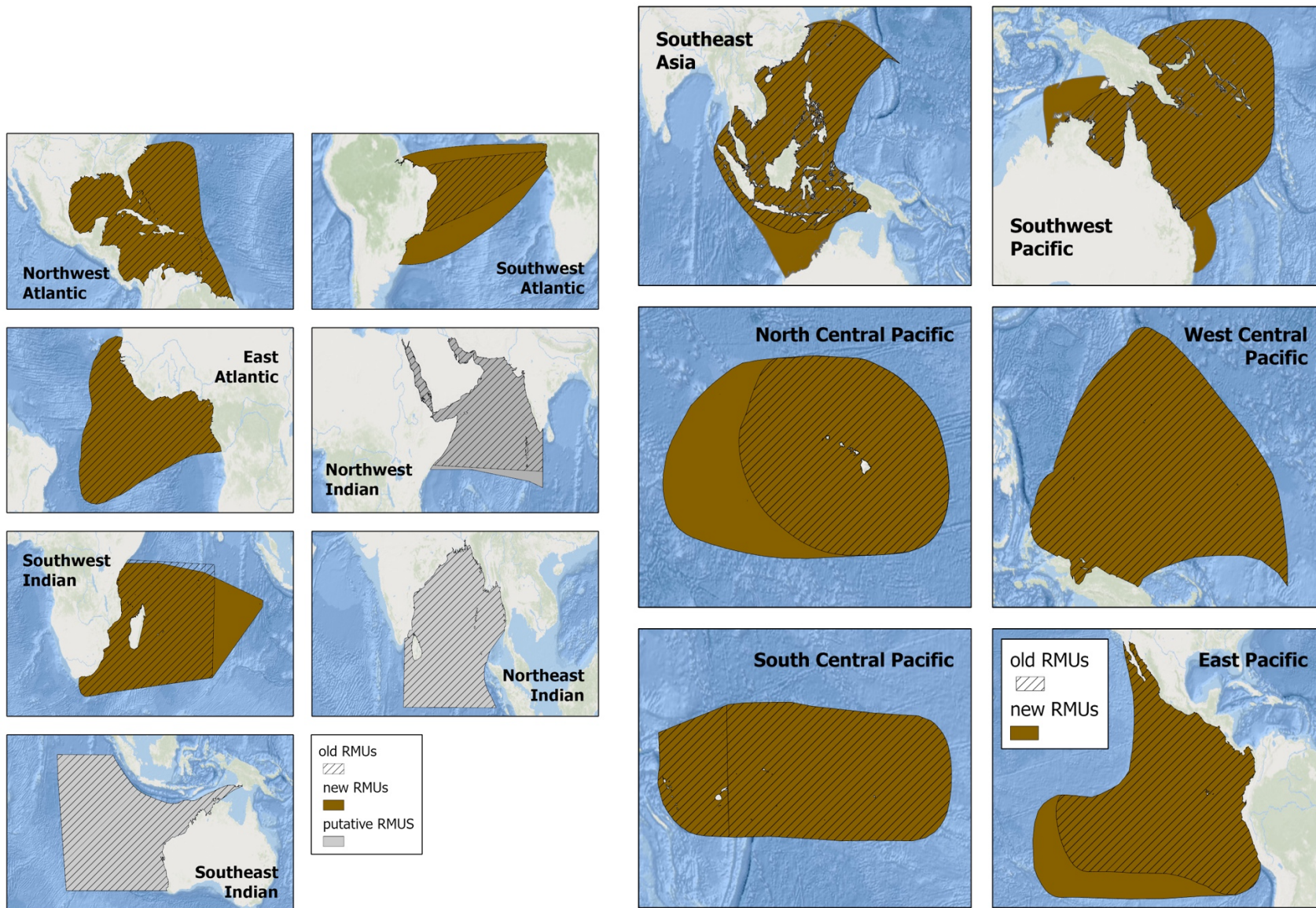


Figure S1D. Hawksbill RMUs.

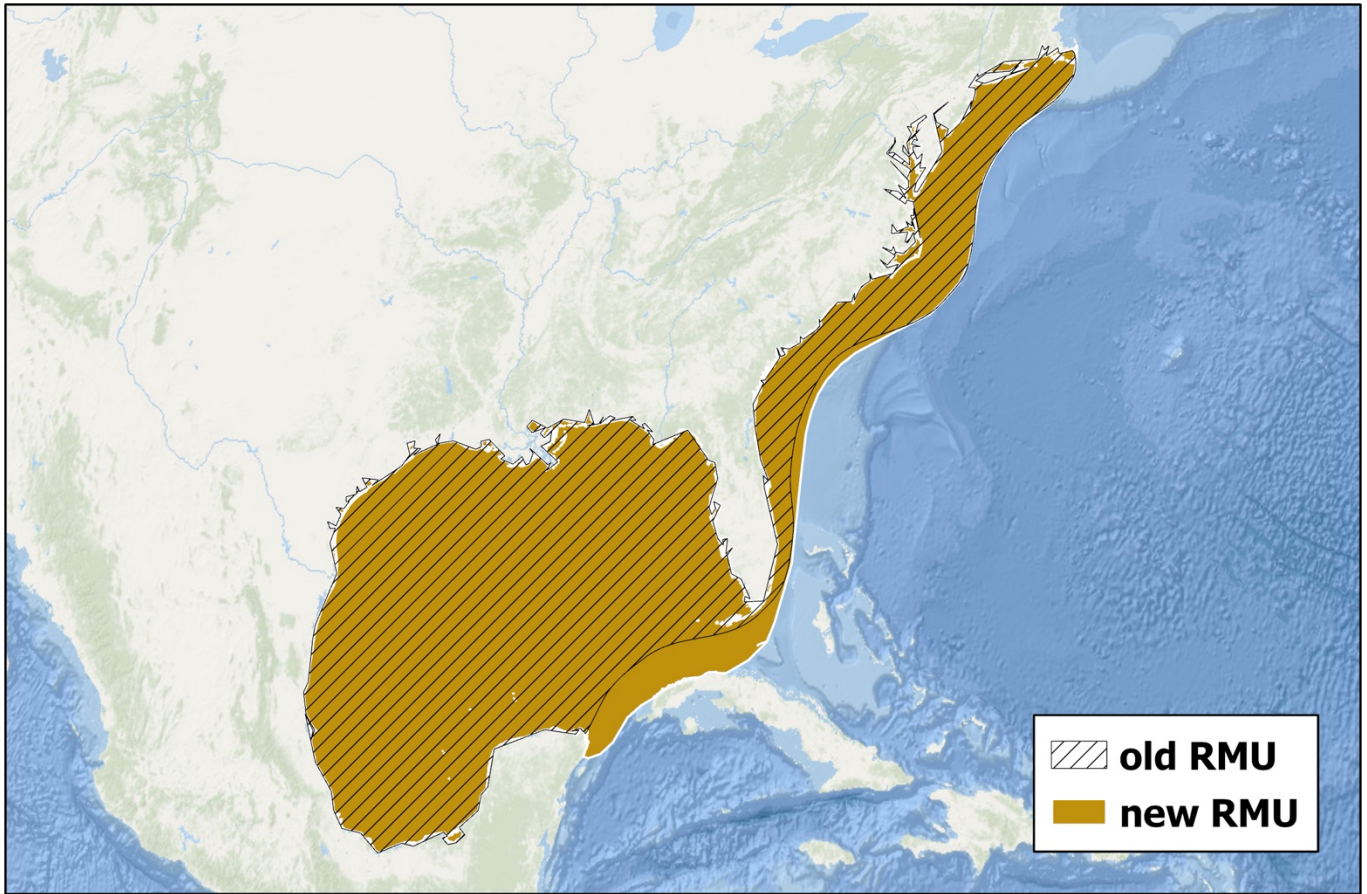


Figure S1E. Kemp's ridley RMU.

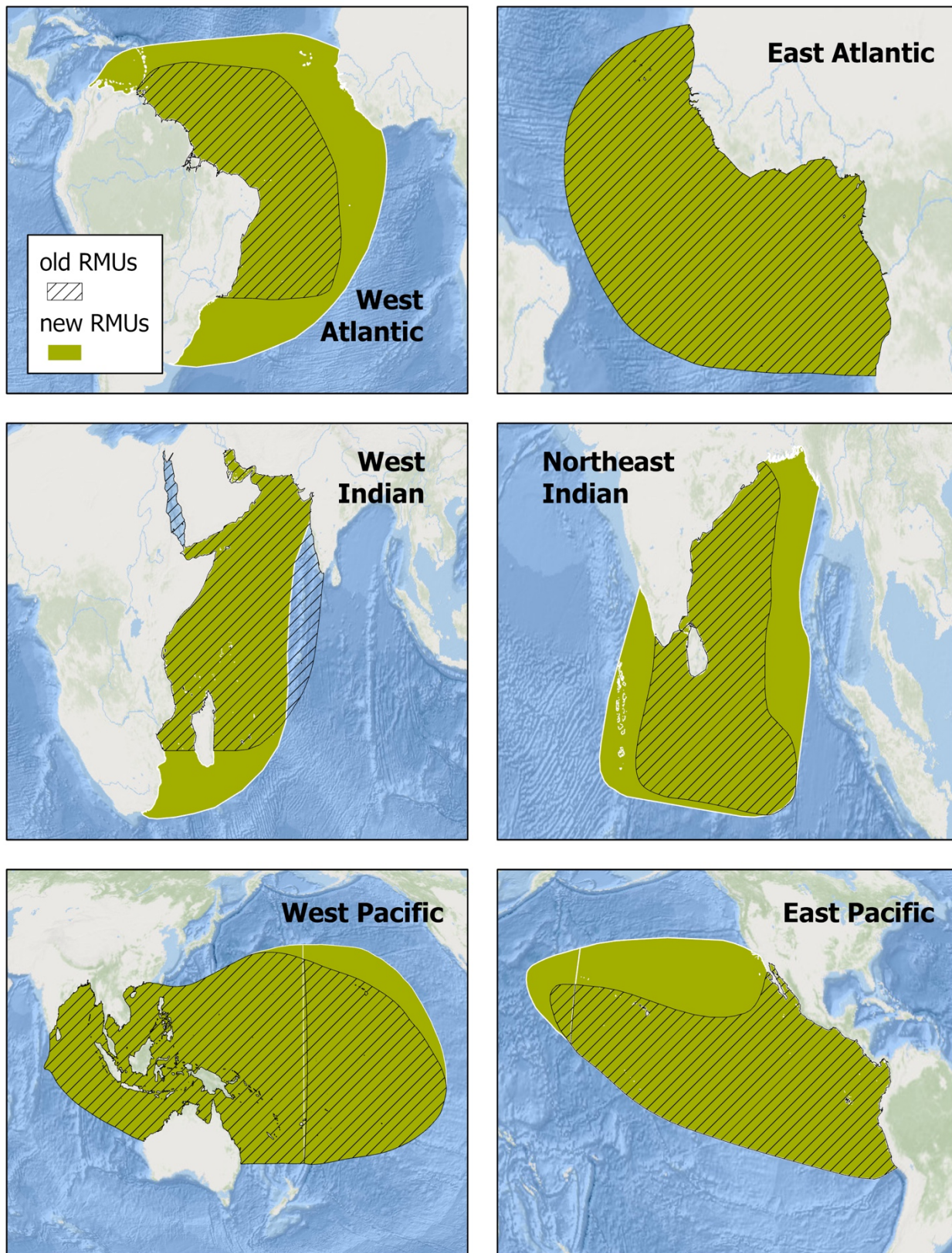


Figure S1F. Olive ridley RMUs.

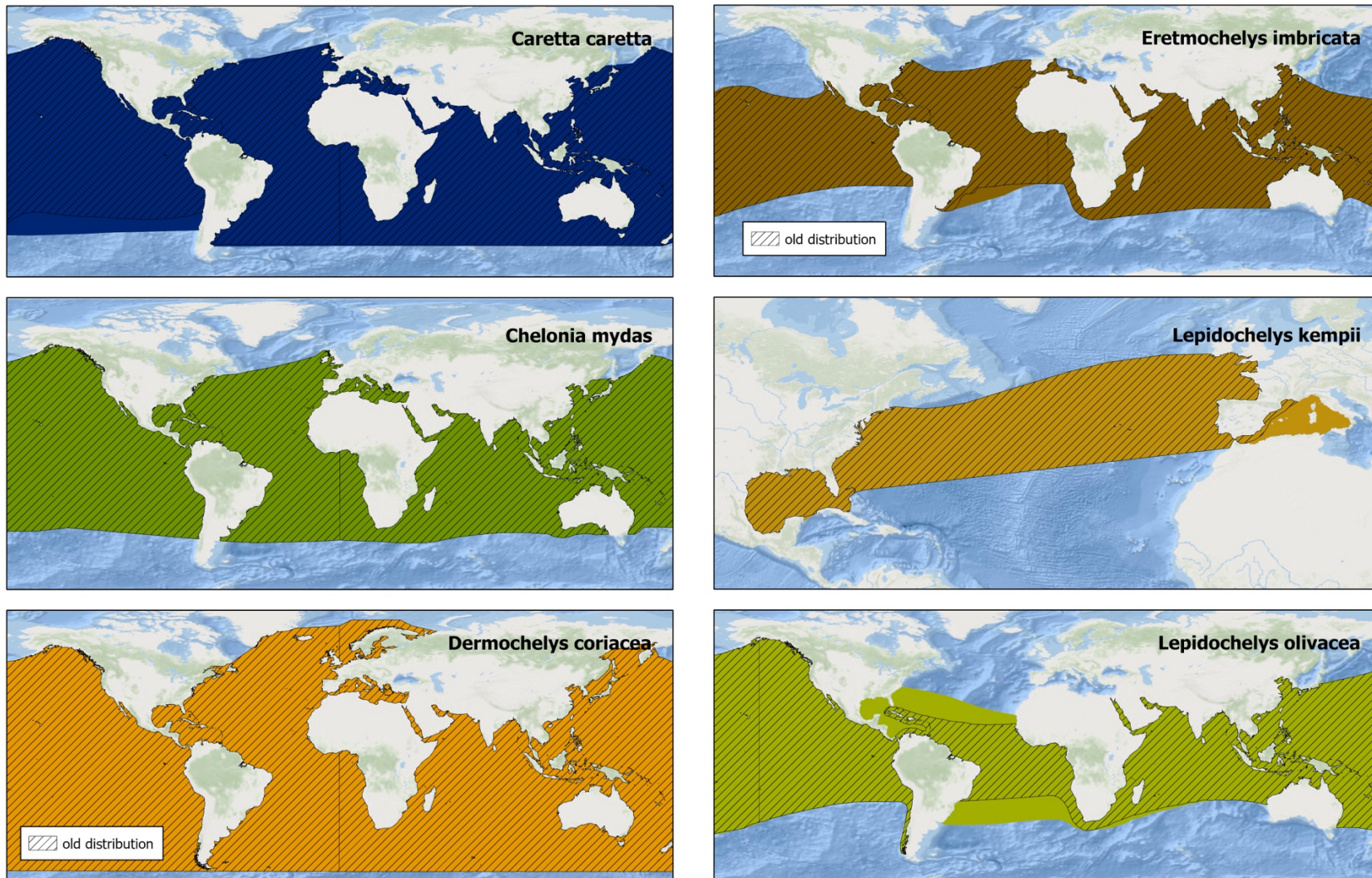


Figure S2. Global distributions of marine turtles (flatback turtle *Natator depressus* not included; see text for details).